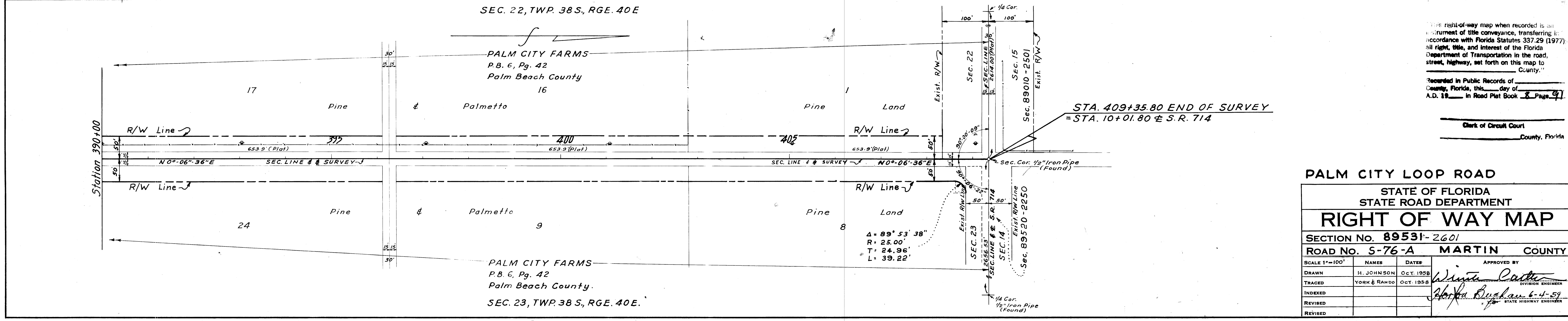
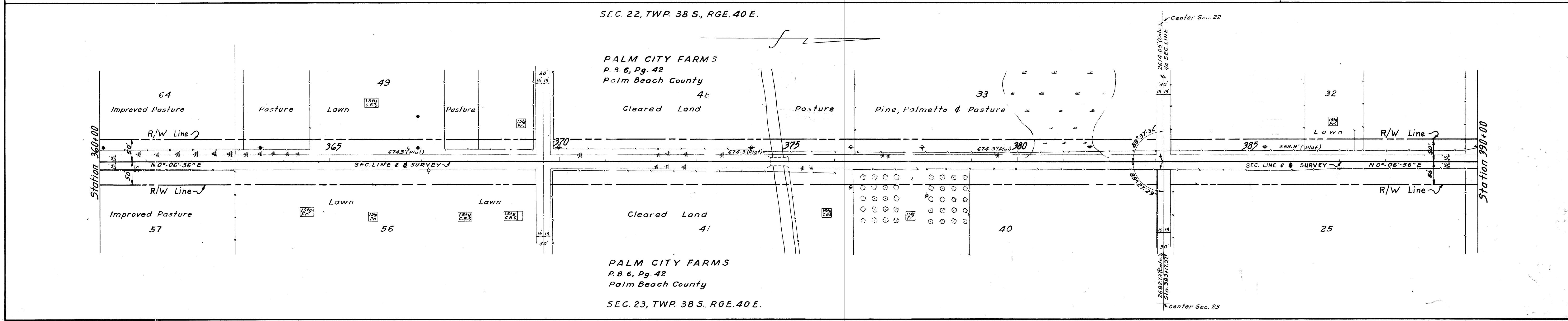
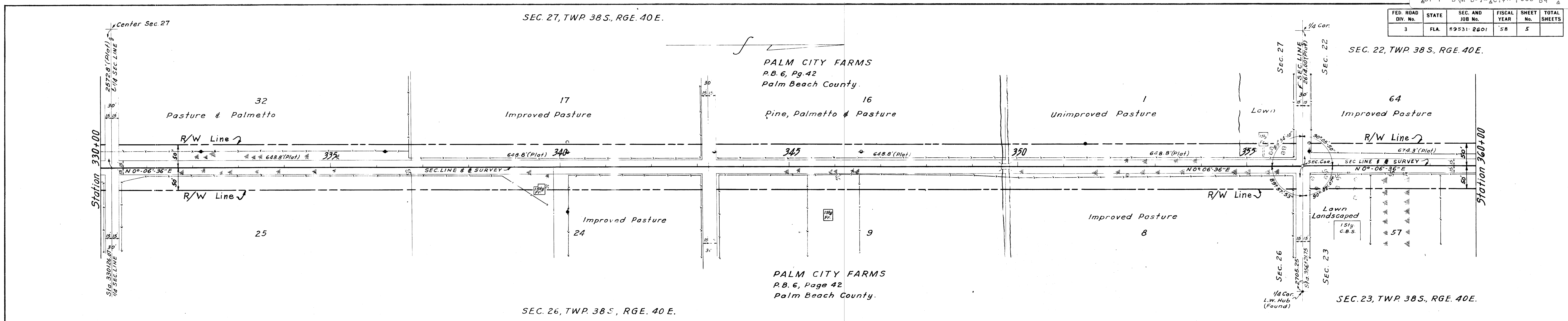


FED. ROAD DIV. No.	STATE	SEC. AND JOB No.	FISCAL YEAR	SHEET No.	TOTAL SHEETS
3	FLA.	89531-2601	'58	5	



This right-of-way map when recorded is an instrument of the conveyance, transferring in accordance with Florida Statutes 337.29 (1977) all right, title, and interest of the Florida Department of Transportation in the road, street, highway, set forth on this map to _____ County.

Recorded in Public Records of _____ County, Florida, this _____ day of _____ A.D. 19____ in Road Plat Book _____ Page _____.

PALM CITY LOOP ROAD

STATE OF FLORIDA
STATE ROAD DEPARTMENT

RIGHT OF WAY MAP

SECTION NO. 89531-2601
ROAD NO. S-76-A MARTIN COUNTY

SCALE 1"=100'	NAMES	DATES	APPROVED BY
DRAWN	H. JOHNSON	OCT. 1958	<i>Walter Carter</i> DIVISION ENGINEER
TRACED	YORK & RANDO	OCT. 1958	
INDEXED			
REVISED			

89531-2601 5